



Environment Act 1995 Part IV Section 83

Brighton & Hove City Council Air Quality Management Areas Order 2020

1 Following detailed air quality assessment Brighton & Hove City Council (“the Council”), in exercise of the powers conferred upon it by Sections 83. (1) and (2) of the Environment Act 1995, hereby makes the following Order.

2. This Order may be cited as the Brighton & Hove City Council Air Quality Management Areas Order 2020, and shall come into effect on 4th November 2020.

3. The areas shown coloured pink on the attached maps (marked respectively “Map 1”, “Map 2”, “Map 3”, “Map 4”, “Map 5” and “Map 6”) are hereby designated as air quality management areas (“the designated areas”). The designated areas supersede all previous air quality management areas designated by the Council.

4. Without prejudice to the status of the aforementioned maps as being definitive as to the boundaries of the designated areas, for ease of reference it is confirmed that the following list of streets or part of streets and bordering properties are included in the relevant designated area, as follows:

AQMA1 City Centre - Map 1

- The Ultralow Emission Zone (ULEZ) from Palmeria Square in the west to the Old Steine in the east including Western Road, Churchill Square and North Street
- Through roads with traffic access adjoining the ULEZ including Windsor Street and Portland Street

- Junctions with streets that have vehicle access adjoining the ULEZ, notably East Street, West Street, Dyke Road, Regent Hill, Dean Street, Montpelier Street and Temple Street
- Connecting with the ULEZ at the Clock Tower junction: Queens Road, North Road (west) Upper Gloucester Road (east), Gloucester Road (west) Trafalgar Street (west), Frederick Place, Surrey Street, Terminus Road, Bath Street and Buckingham Place
- Joining with the ULEZ via Church Road North Laine: Pavilion Parade, Edward Street (west), Kingswood Street, Marlborough Place, Gloucester Place, York Place, Grand Parade, London Road, Cheapside (west), Oxford Street, Old Shoreham Road (east of York Grove), New England Road, New England Street (north end), Preston Road adjoining Preston Circus, Beaconsfield Road (south of Ditchling Rise), Viaduct Road, Viaduct Terrace, Ditchling Road (from Viaduct Terrace to the Level), Lewes Road (from The Level to Pelham Terrace), Hollingdean Road and Bear Road (west end)

AQMA1 is designated in relation to a likely breach of the nitrogen dioxide (annual mean and hourly mean) standards as specified in the Air Quality (England) Regulations 2000.

AQMA2 Rottingdean – Map 2

- Rottingdean Village High Street, and its junctions with Marine Drive east and west, Park Road, Steyning Road and Vicarage Lane

AQMA3 South West Portslade - Map 3

- Trafalgar Road (including the Southern Cross Junction), Church Road Portslade and Wellington Road (including the junction with Station Road/Boundary Road and Basin Road)

AQMA4 Sackville Road - Old Shoreham Road - Map 4

- Properties adjoining the Sackville Road/Old Shoreham Road/ Neville Road junction

AQMA5 South Road - Preston Road – Map 5

- South Road (to The Drove) and Preston Road (from the petrol station to Lauriston Road) including the junction with Preston Drove

AQMA6 Eastern Road (Hospital) - Map 6

- Eastern Road next to the Royal Sussex County Hospital (from Abbey Road to Sudeley Place) including the junction with Paston Place

AQMA2 to AQMA6 (inclusive) are designated in relation to a likely breach of the nitrogen dioxide (annual mean) standard as specified in the Air Quality (England) Regulations 2000.

5. The Brighton & Hove City Council Air Quality Management Areas Order 2013 is hereby revoked.

This Order shall remain in force until it is varied or revoked by a subsequent order.

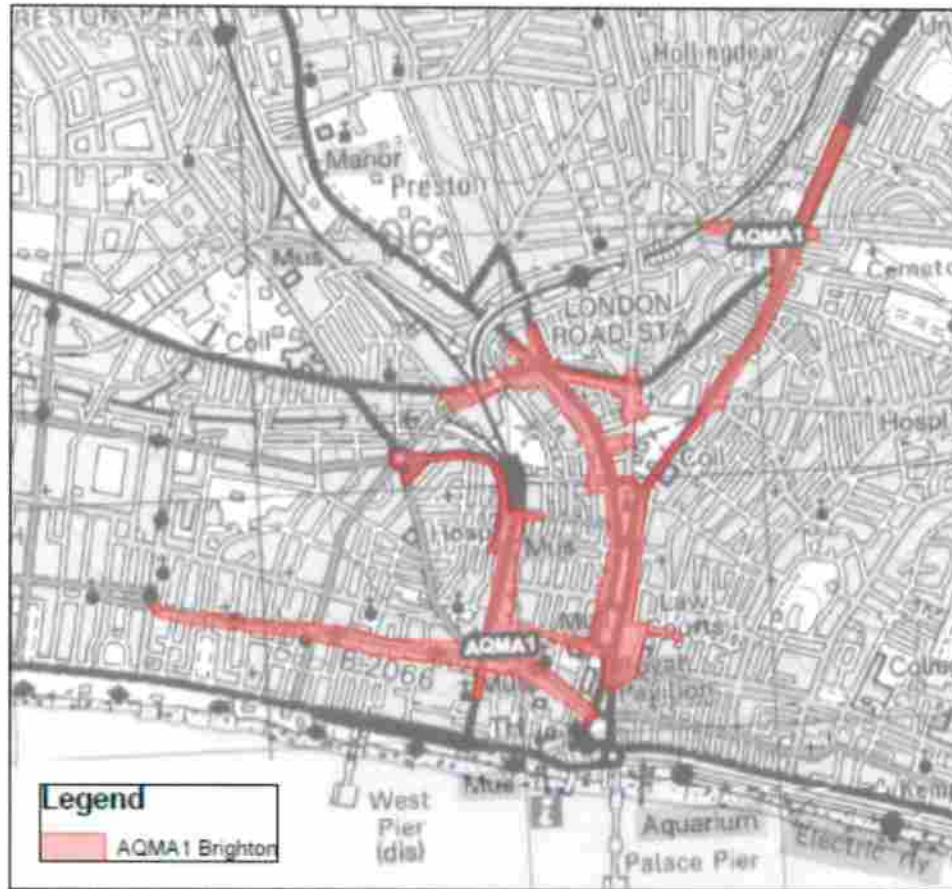
Executed as a deed by affixing
the Common Seal of
Brighton & Hove City Council
in the presence of:-





(Authorised Officer)




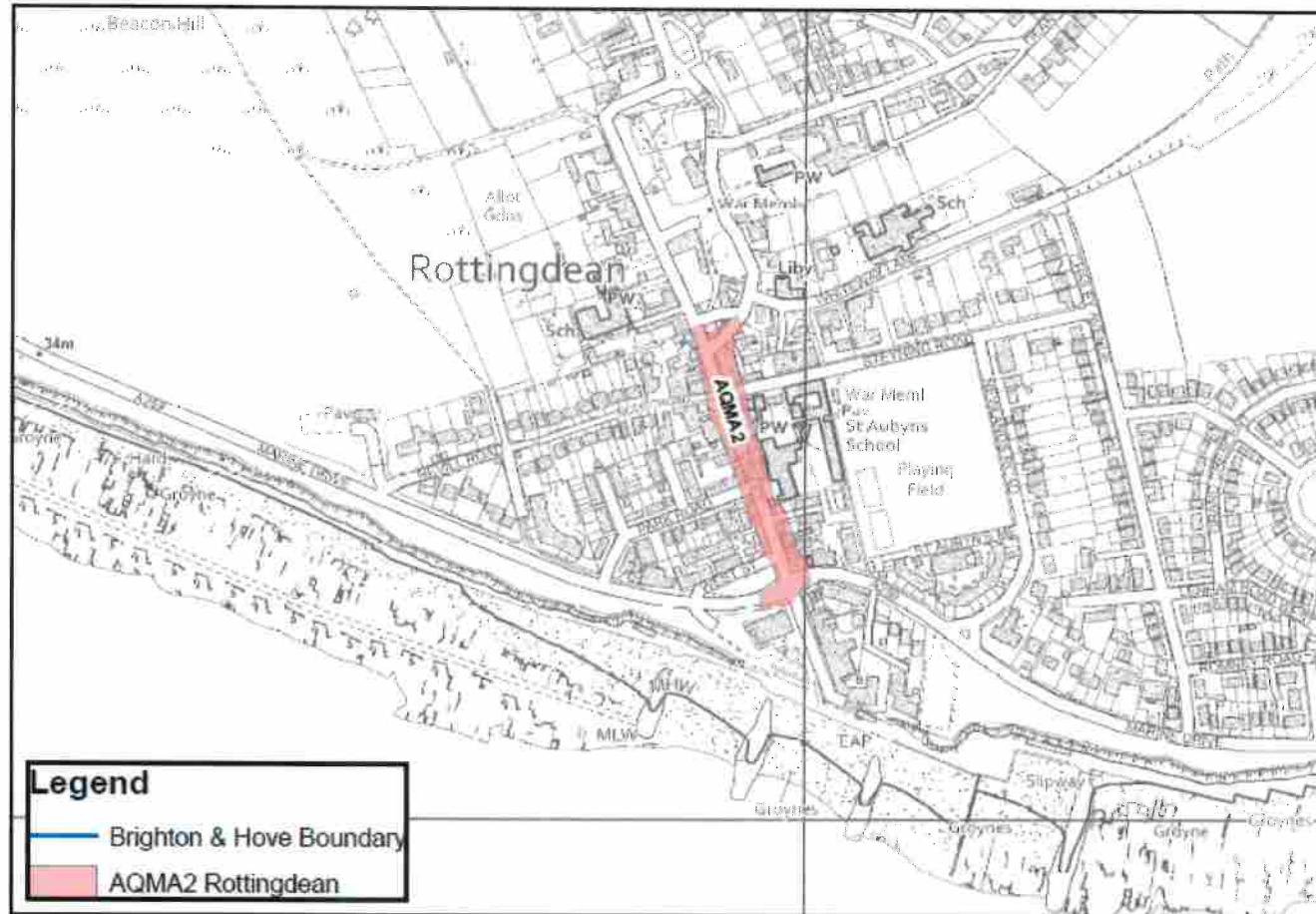
AQMA1 City Centre - Map 1




© Crown Copyright. All rights reserved. Licence 100020999.
Brighton & Hove City Council. 2020.
Cities Revealed(R) copyright by The GeoInformation® Group, 2020 and Crown Copyright © All rights reserved.



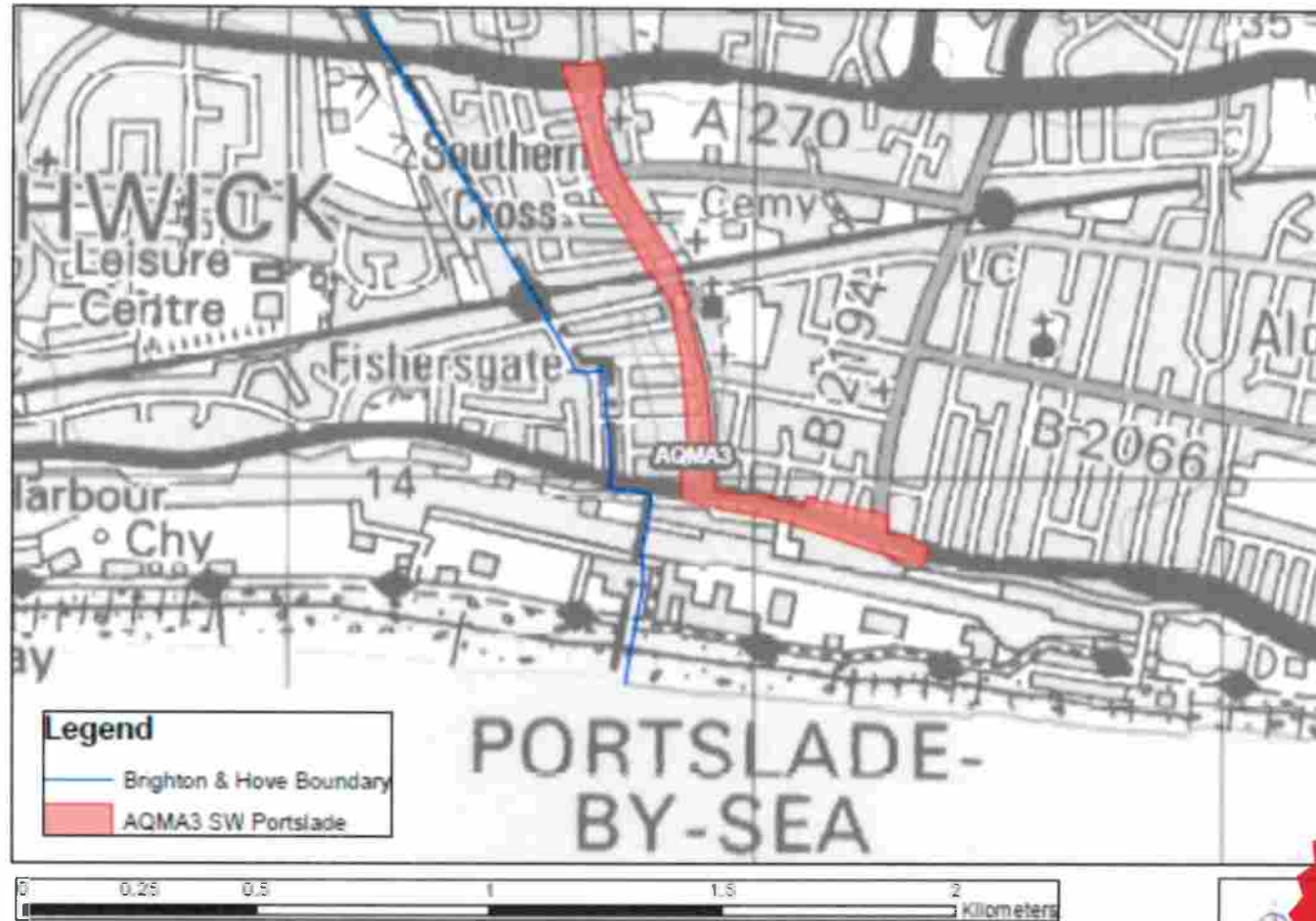
AQMA2 Rottingdean - Map 2



© Crown Copyright. All rights reserved. Licence 100020999,
Brighton & Hove City Council, 2020.
Cities Revealed(R) copyright by The GeoInformation® Group, 2020 and Crown Copyright © All rights reserved.



AQMA3 South West Portslade - Map 3



© Crown Copyright. All rights reserved. Licence 100020999,
Brighton & Hove City Council. 2020.
Cities Revealed(R) copyright by The GeoInformation® Group, 2020 and Crown Copyright © All rights reserved.



AQMA4

Sackville Road - Old Shoreham Road - Map 4

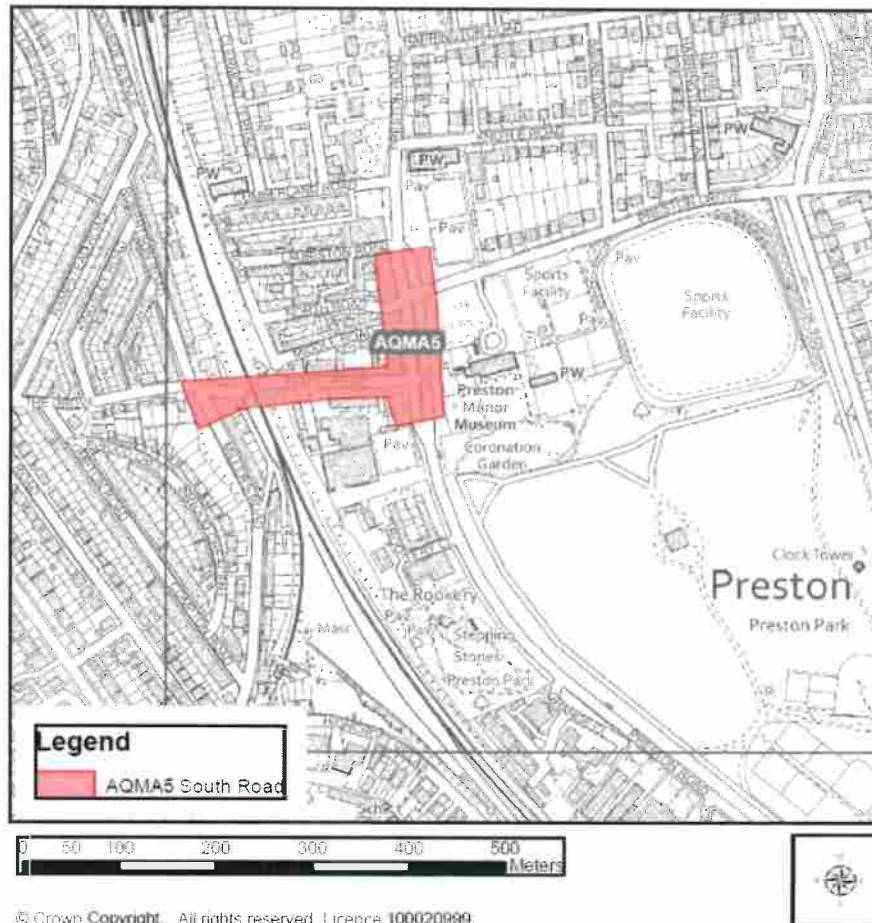


© Crown Copyright. All rights reserved. Licence 100020999.
Brighton & Hove City Council. 2020.
Cities Revealed(R) copyright by The GeoInformation® Group. 2020 and Crown Copyright © All rights reserved.



AQMA5

South Road - Preston Road - Map 5



© Crown Copyright. All rights reserved. Licence 100020989.
Brighton & Hove City Council. 2020.
Cities Revealed(R) copyright by The GeoInformation® Group, 2020 and Crown Copyright © All rights reserved.



AQMA6 Eastern Road (Hospital) - Map 6

