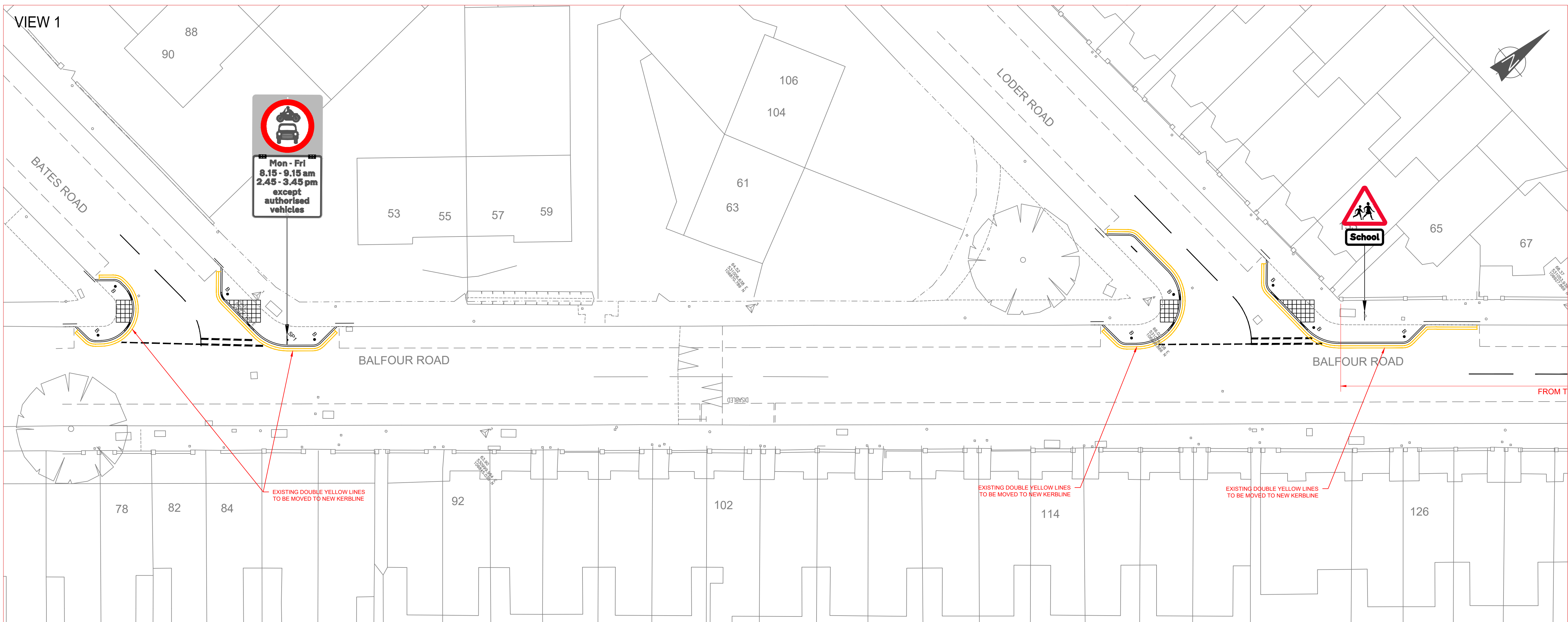
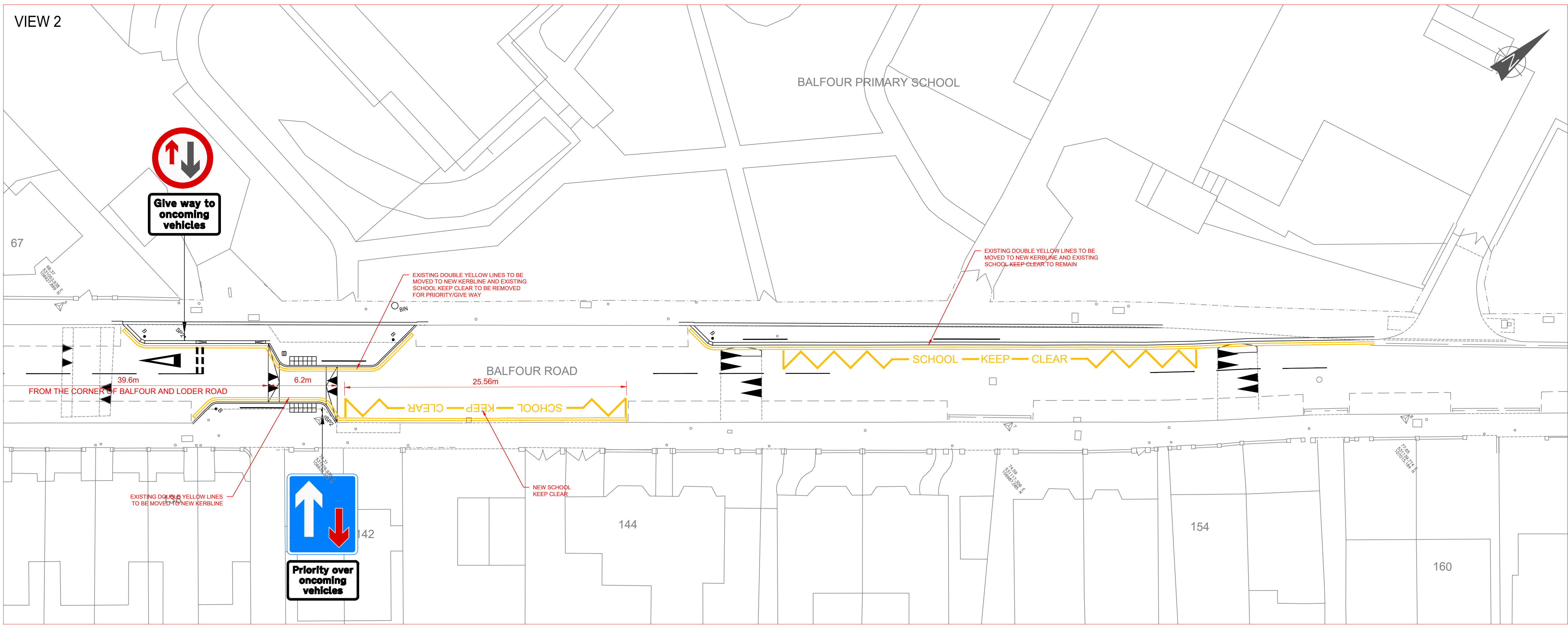


VIEW 1



VIEW 2



LEGEND:

B	19/07/23	PS	NO CHANGE	BS	NB
A	21/06/23	PS	INITIAL ISSUE	BS	NB
REV	DATE	BY	REVISION DETAILS	CHK	APP

Brighton & Hove City Council

PROJECT: SCHOOL STREETS 2022/2023

TITLE: TRO DRAWING

LOCATION: BALFOUR PRIMARY SCHOOL
BALFOUR ROAD, BRIGHTON

DRAWING STATUS: FOR INFORMATION

DRAWN:	SURVEYED:	CHECKED:	APPROVED:
PS	M. J. ZARA	BS	NB

DRAWING No: 23_TP_0009_TRO_02

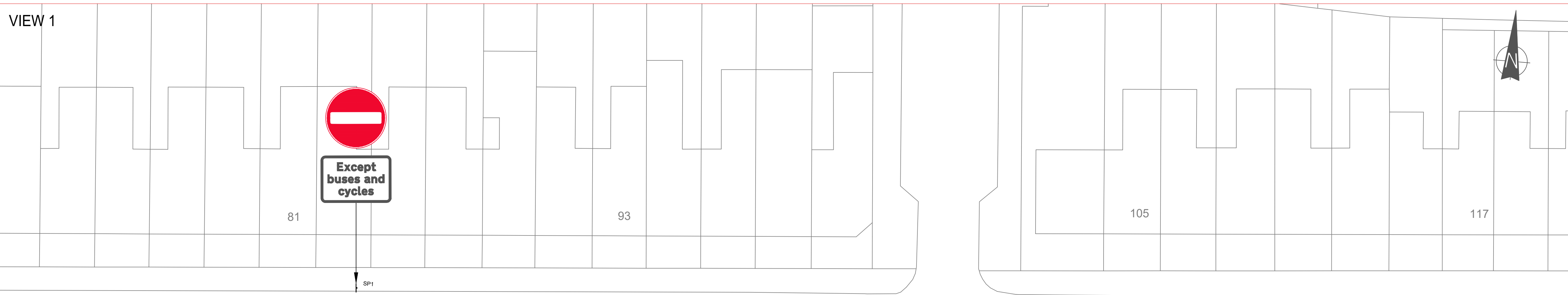
DATE: MAY 2023

SCALE: 1:200

SIZE: A1

REV: B

VIEW 1

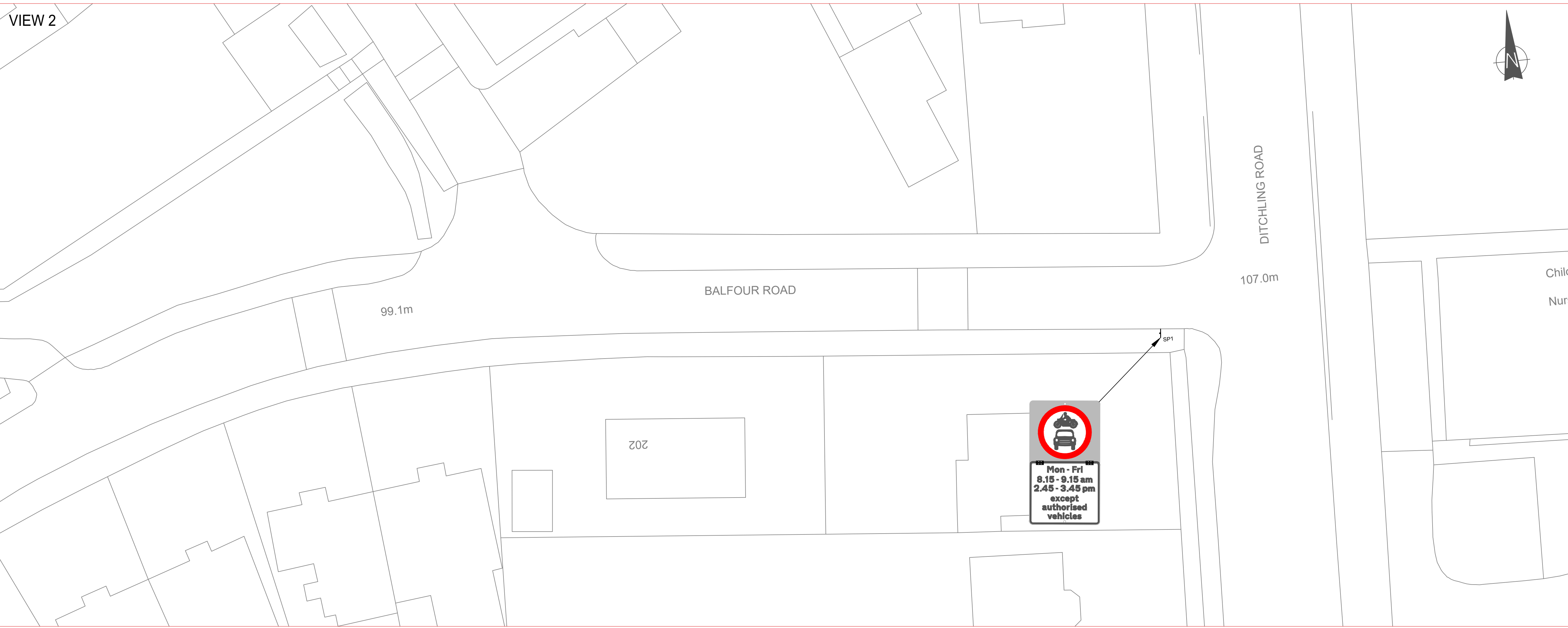


LODDE ROAD

LODDE PLACE



VIEW 2



BALFOUR ROAD

DITCHLING ROAD

99.1m

107.0m

LEGEND:

REV	DATE	BY	REVISION DETAILS	CHK	APP
B	19/07/23	PS	NO ENTRY AT LODDER ROAD AND LODDER PLACE	BS	NB
A	21/06/23	PS	INITIAL ISSUE	BS	NB

Brighton & Hove City Council

PROJECT: SCHOOL STREETS 2022/2023

TITLE: TRO DRAWING

LOCATION: BALFOUR PRIMARY SCHOOL
BALFOUR ROAD AND LODDER ROAD, BRIGHTON

DRAWING STATUS: FOR INFORMATION

DRAWN:	SURVEYED:	CHECKED:	APPROVED:
PS	M J ZARA	BS	NB

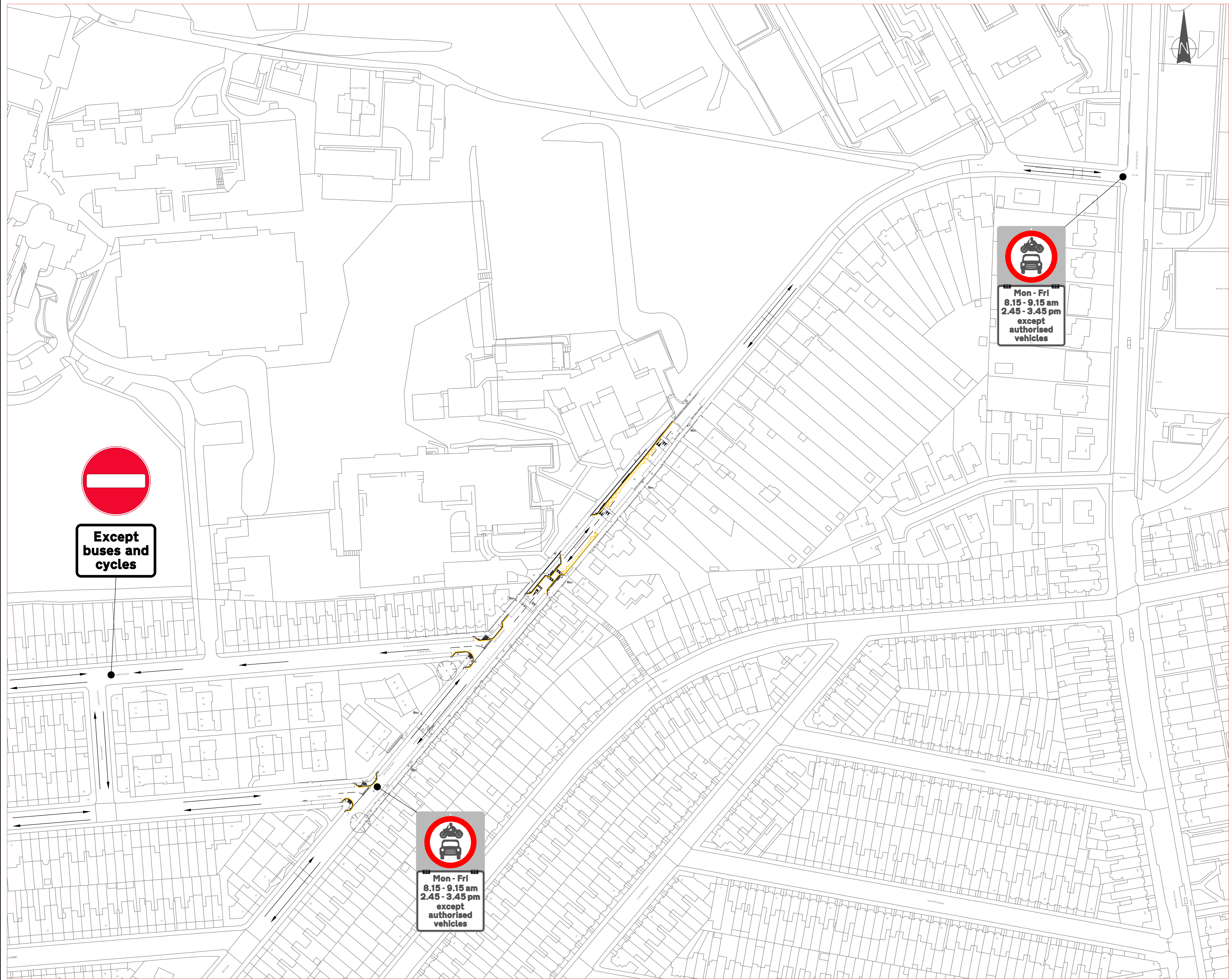
DRAWING No: 23_TP_0009_TRO_03

DATE: MAY 2023

SCALE: 1:200

SIZE: A1

REV: B



LEGEND:

A	19/05/23	PS	INITIAL ISSUE	BS	NB
REV	DATE	BY	REVISION DETAILS	CHK	APP

Brighton & Hove City Council

PROJECT: **SCHOOL STREETS 2022/2023**

TITLE: **TRO DRAWING**

LOCATION: **BALFOUR PRIMARY SCHOOL
BALFOUR ROAD AND LODER ROAD, BRIGHTON**

DRAWING STATUS: **FOR INFORMATION**

DRAWN:	SURVEYED:	CHECKED:	APPROVED:
PS	M J ZARA	BS	NB

DRAWING No: **23_TP_0009_TRO_04**

DATE:	SCALE:	SIZE:	REV:
MAY 2023	NOT TO SCALE	A1	B